




Hunting Season  
October 1, 2020 - March 1, 2021

The 400

580 Acres +/-

**\*WALK IN ONLY PROPERTY\***  
**\*DONT BLOCK GATES\***

### Legend

-  Property Entrance
-  North Mac
-  The 400

E 1250 Rd

35.202701  
-95.748795

0 500 1,000 2,000 3,000 4,000 Feet

Created by MCN Geospatial Dept: 10/21/2020



## Division of Agriculture and Natural Resources

Property ID: North Mac

**\* Contacts: Kathryn Sunny, Wildlife Program Coordinator (918) 549-2543  
Rangers Joey Dawson (918) 759-1954 & Troy Dodd (918) 759-0517 \***

Disclaimer: The information presented on this map is for general identification and not legal or regulatory purposes. Boundary and fence lines are approximate and not guaranteed to be accurate. Each user of the map is responsible for determining its suitability for his or her intended use or purpose. Neither the Muscogee (Creek) Nation nor any of its departments, programs or employees shall have any legal liability or responsibility for the data or lack thereof, or any decision made or action not taken in reliance upon any of the data contained on the map.



**Hunting Season**  
October 1, 2020 - March 1, 2021

Creek

The 400

580 Acres +/-

36 650

617

641 31

650

E 1250 Rd

35.202701  
-95.748795

**Legend**

- Property Entrance
- North Mac
- The 400

0 500 1,000 2,000 3,000 4,000 Feet

Created by MCN Geospatial Dept: 10/21/2020



Property ID: North Mac

**\* Contacts: Kathryn Sunny, Wildlife Program Coordinator (918) 549-2543  
Rangers Joey Dawson (918) 759-1954 & Troy Dodd (918) 759-0517 \***

Disclaimer: The information presented on this map is for general identification and not legal or regulatory purposes. Boundary and fence lines are approximate and not guaranteed to be accurate. Each user of the map is responsible for determining its suitability for his or her intended use or purpose. Neither the Muscogee (Creek) Nation nor any of its departments, programs or employees shall have any legal liability or responsibility for the data or lack thereof, or any decision made or action not taken in reliance upon any of the data contained on the map.